



MORGAN AND MORECAMBE OFFSHORE WIND FARMS: TRANSMISSION ASSETS

Street Works Plan- Part 2 of 2



22 September 2025
Rev: F03

MOR001-FLO-CON-ENV-PLN-0035
MRCNS-J3303-JVW-10036

PINS Reference: EN020028
APFP Regulations: 5(2)(k)
Document reference: B12/F03

Document status					
Version	Purpose of document	Approved by	Date	Approved by	Date
F01	For issue	AS	September 2024	IM	September 2024
F02	Deadline 4	HK	August 2025	IM	August 2025
F03	Deadline 5	GL	September 2025	IM	September 2025

Prepared by:

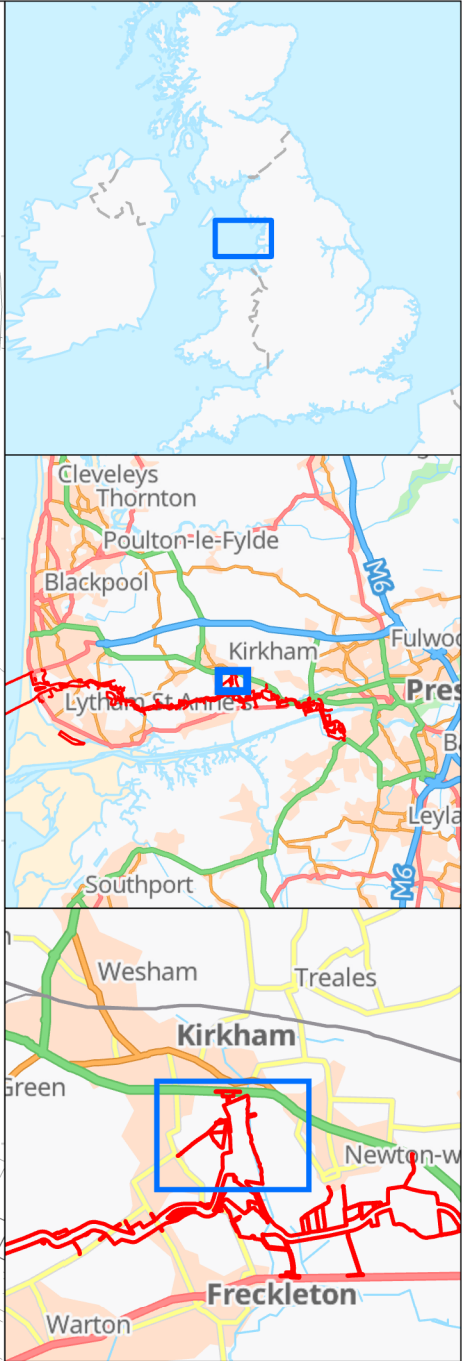
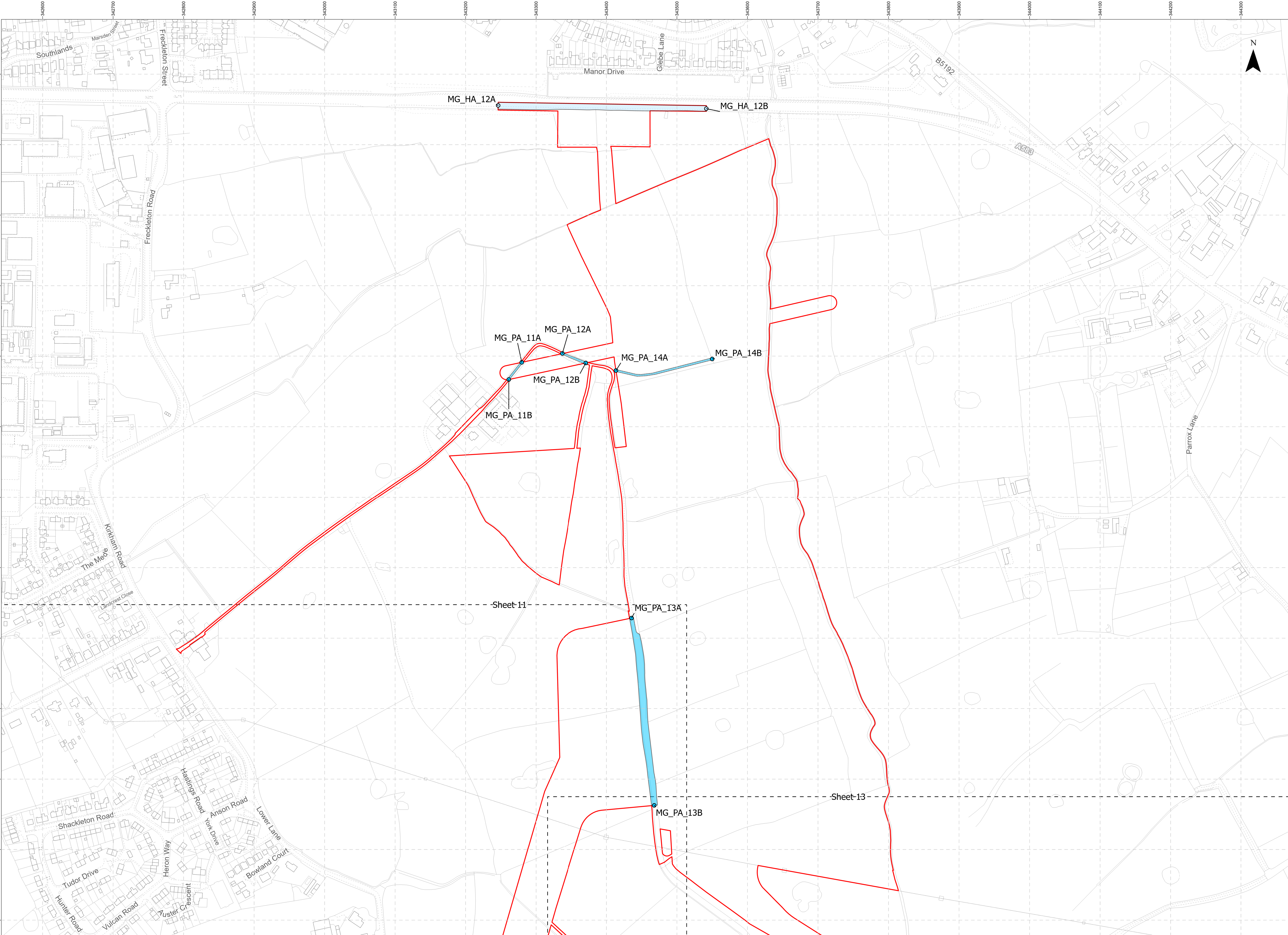
Morgan Offshore Wind Project Limited,
Morecambe Offshore Windfarm Ltd

Prepared for:

Morgan Offshore Wind Project Limited,
Morecambe Offshore Windfarm Ltd

Schedule of Changes

Sheet Number	Change requested by	Change Made	Reason for Change	Revision	Submission deadline
1	Blackpool Borough Council	Removal of extents on Squires Gate Lane between points MGMC_HA_1A and MGMC_HA_1B; Private Access between points MGMC_PA_1A and MGMC_PA_1B; and on Squires Gate Lane between points MGMC_HA_35A and MGMC_HA_.	To address points raised in discussion with Blackpool Borough Council via the Statement of Common Ground process to remove powers within the draft Development Consent Order (document reference C1) associated with Starr Gate and the access into Blackpool Airport via Squires Gate Lane.	F02	Deadline 4
5	The Applicants	The labelling of MGMC_HA_10A has been moved to ensure the entire reference is visible	A review of the Street Works Plan identified that the label was partially hidden by the inset box and therefore was moved to ensure full readability.	F03	Deadline 5



- [] Adjacent Sheet
- [] Order Limits
- Extent of Street to be temporarily closed or restricted by works relating to Morgan OWL: Transmission Assets
- Extent of Private Access to be temporarily closed or restricted by works relating to Morgan OWL: Transmission Assets

ID LABEL CODE:
HA - Highway Access
PA - Private Access



Project Name:
MORGAN AND MORECAMBE OFFSHORE WIND FARMS:
TRANSMISSION ASSETS

Drawing Title:
Street Works Plan - Sheet 12 of 19
AFPF Reg: 5(2)(k)
Document Reference: B12

0 25 50 75 Meters
Scale@A1: 1:2,500

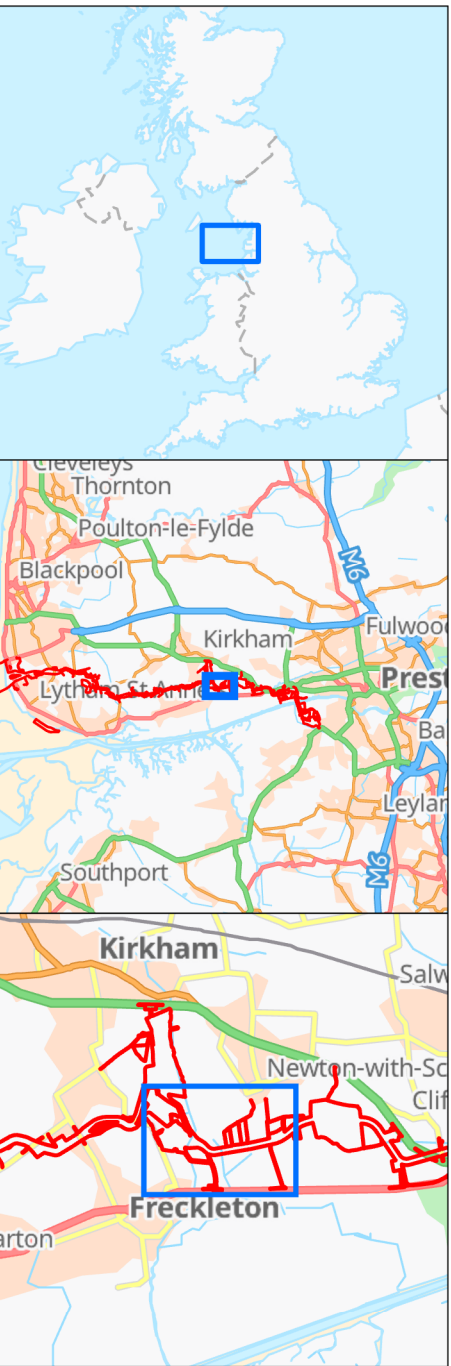
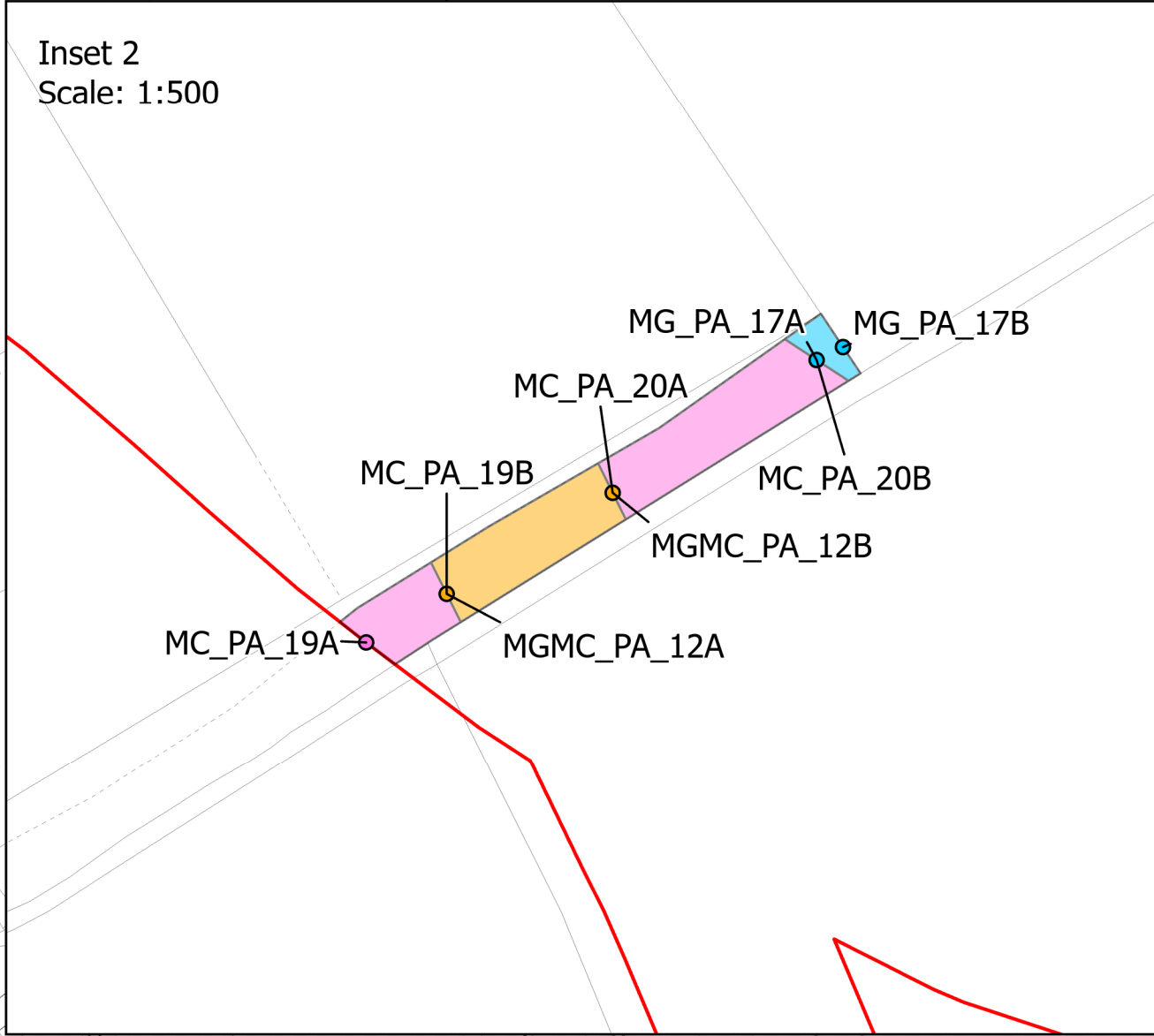
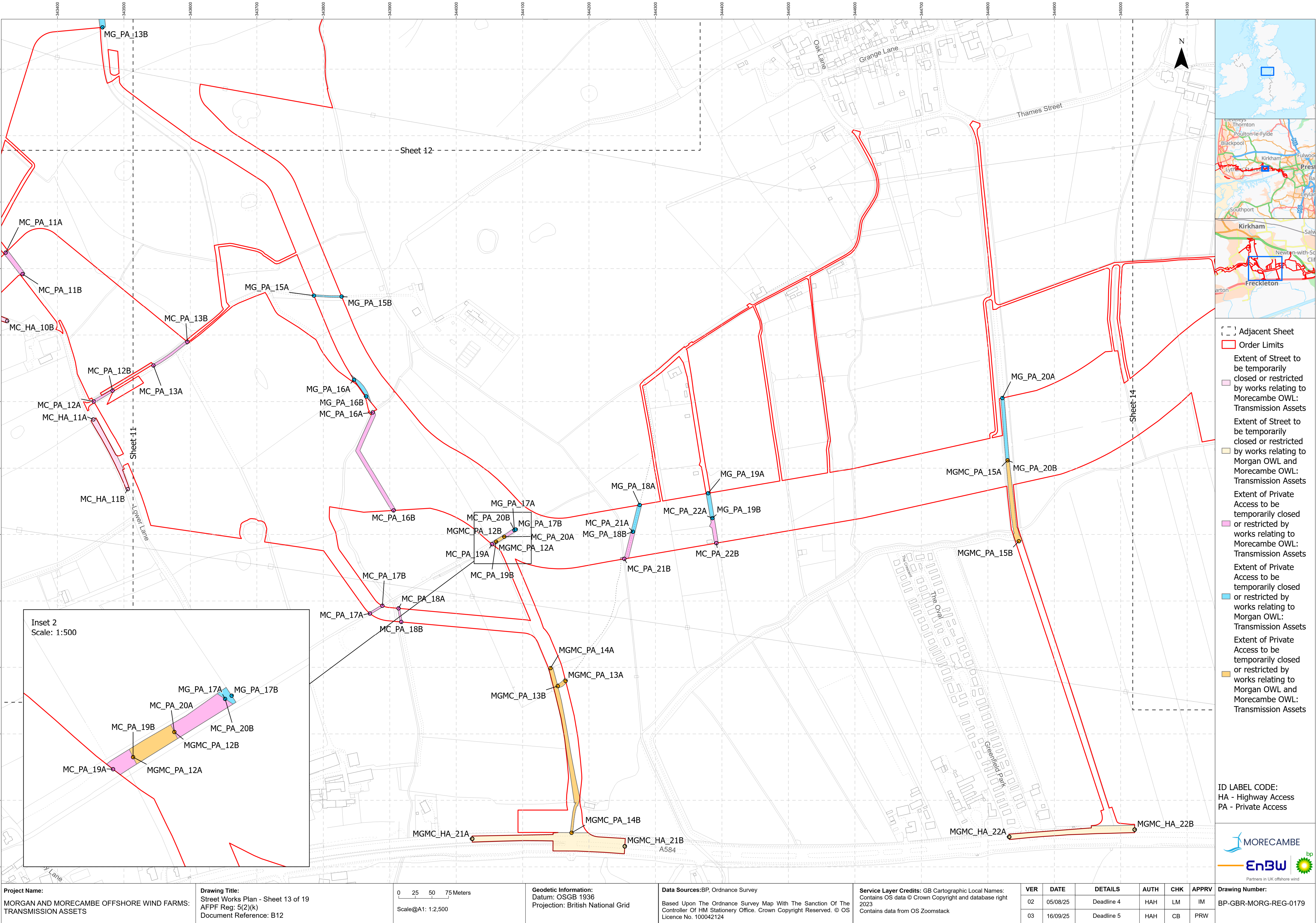
Geodetic Information:
Datum: OSGB 1936
Projection: British National Grid

Data Sources:BP, Ordnance Survey
Based Upon The Ordnance Survey Map With The Sanction Of The
Controller Of HM Stationary Office. Crown Copyright Reserved. © OS
Licence No. 100042124

Service Layer Credits: GB Cartographic Local Names:
Contains OS data © Crown Copyright and database right
2023
Contains data from OS Zoomstack

VER	DATE	DETAILS	AUTH	CHK	APPRV
02	05/08/25	Deadline 4	HAH	LM	IM
03	16/09/25	Deadline 5	HAH	CB	PRW

Drawing Number:
BP-GBR-MORG-REG-0179



- [] Adjacent Sheet
- [] Order Limits
- Extent of Street to be temporarily closed or restricted by works relating to Morecambe OWL: Transmission Assets
- Extent of Street to be temporarily closed or restricted by works relating to Morgan OWL and Morecambe OWL: Transmission Assets
- Extent of Private Access to be temporarily closed or restricted by works relating to Morecambe OWL: Transmission Assets
- Extent of Private Access to be temporarily closed or restricted by works relating to Morgan OWL: Transmission Assets
- Extent of Private Access to be temporarily closed or restricted by works relating to Morgan OWL and Morecambe OWL: Transmission Assets

ID LABEL CODE:
HA - Highway Access
PA - Private Access



Project Name:
MORGAN AND MORECAMBE OFFSHORE WIND FARMS:
TRANSMISSION ASSETS

Drawing Title:
Street Works Plan - Sheet 13 of 19
AFPF Reg: 5(2)(k)
Document Reference: B12

0 25 50 75 Meters
Scale@A1: 1:2,500

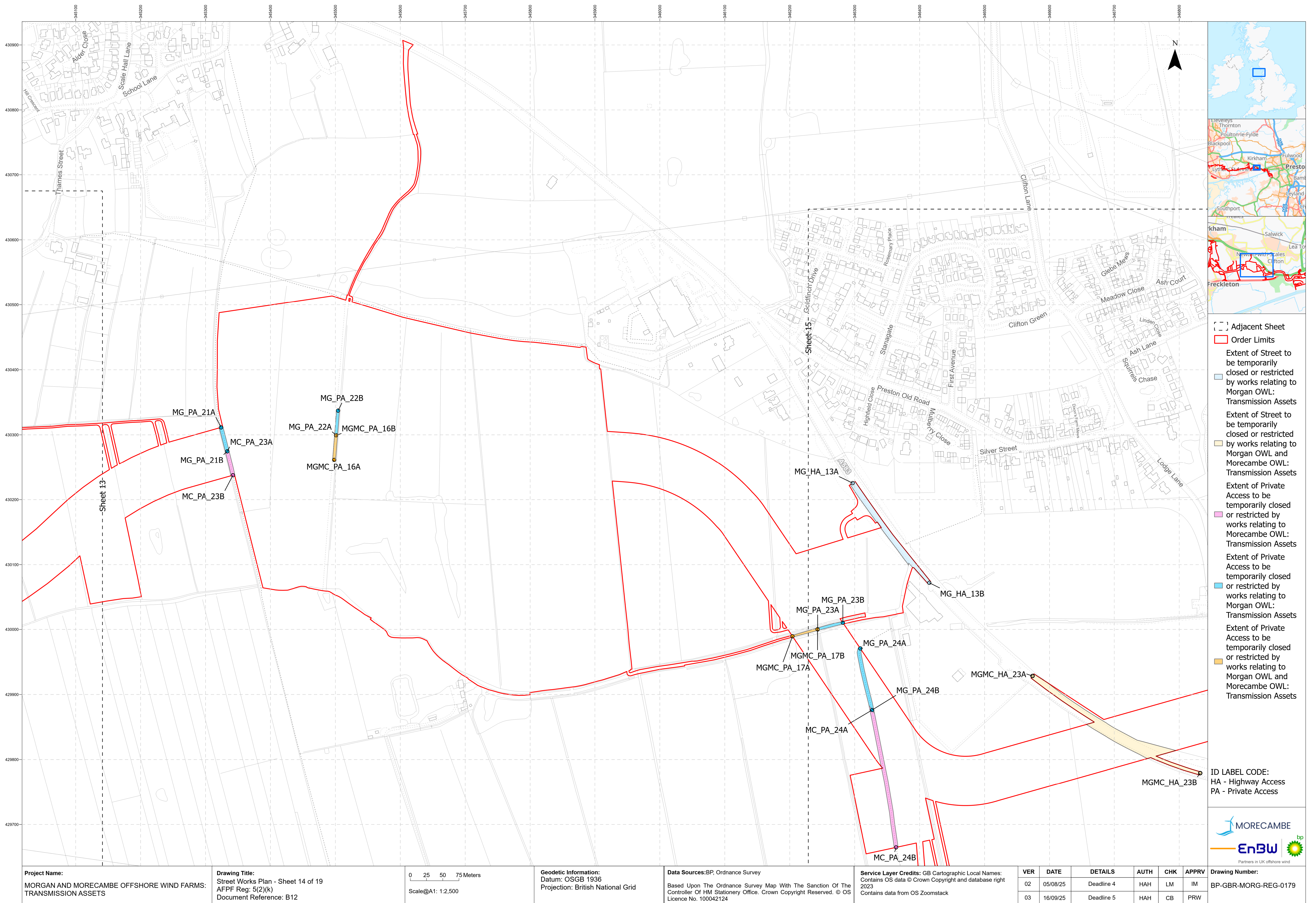
Geodetic Information:
Datum: OSGB 1936
Projection: British National Grid

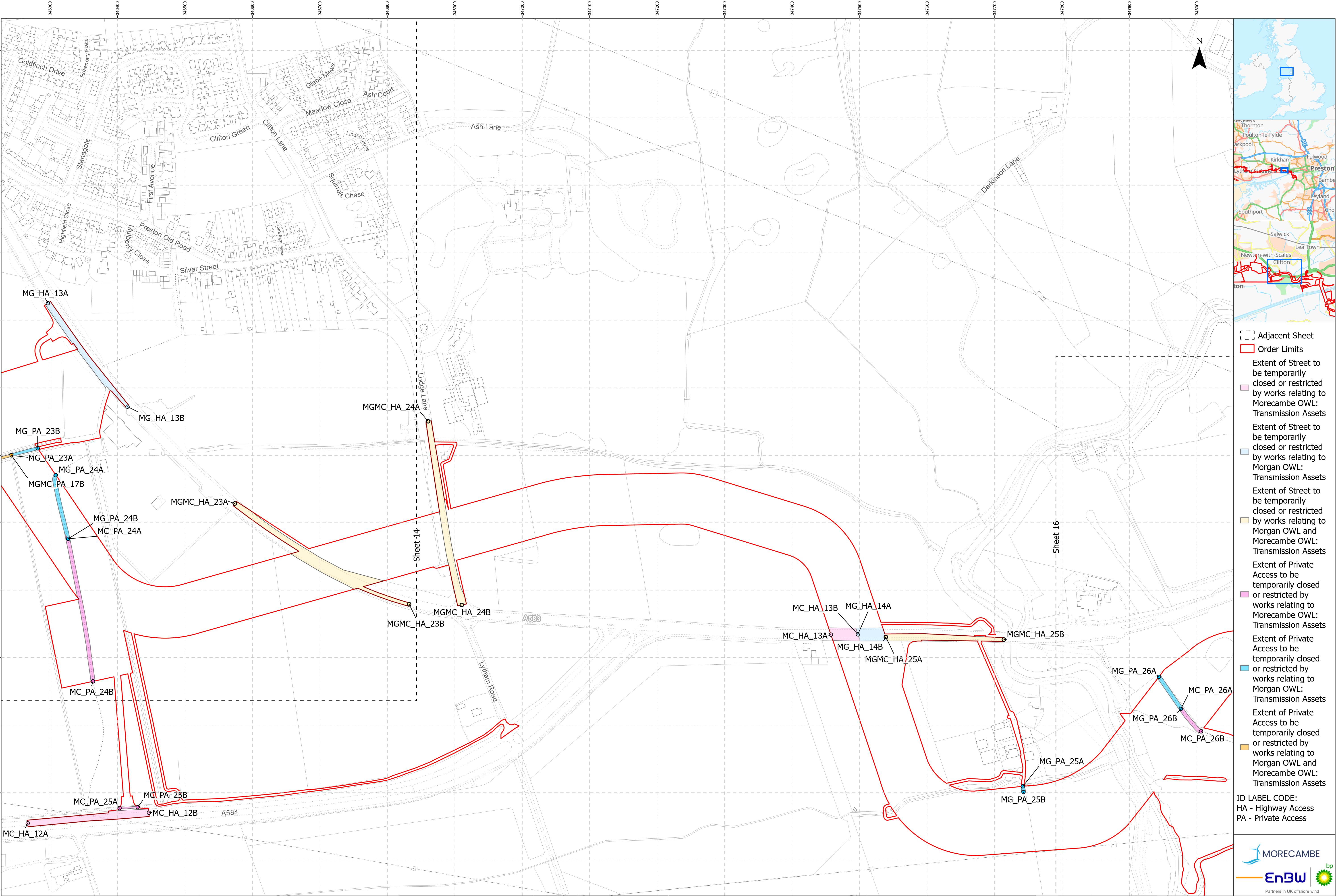
Data Sources:BP, Ordnance Survey
Based Upon The Ordnance Survey Map With The Sanction Of The
Controller Of HM Stationary Office. Crown Copyright Reserved. © OS
Licence No. 100042124

Service Layer Credits: GB Cartographic Local Names:
Contains OS data © Crown Copyright and database right
2023
Contains data from OS Zoomstack

VER	DATE	DETAILS	AUTH	CHK	APPRV
02	05/08/25	Deadline 4	HAH	LM	IM
03	16/09/25	Deadline 5	HAH	CB	PRW

Drawing Number:
BP-GBR-MORG-REG-0179

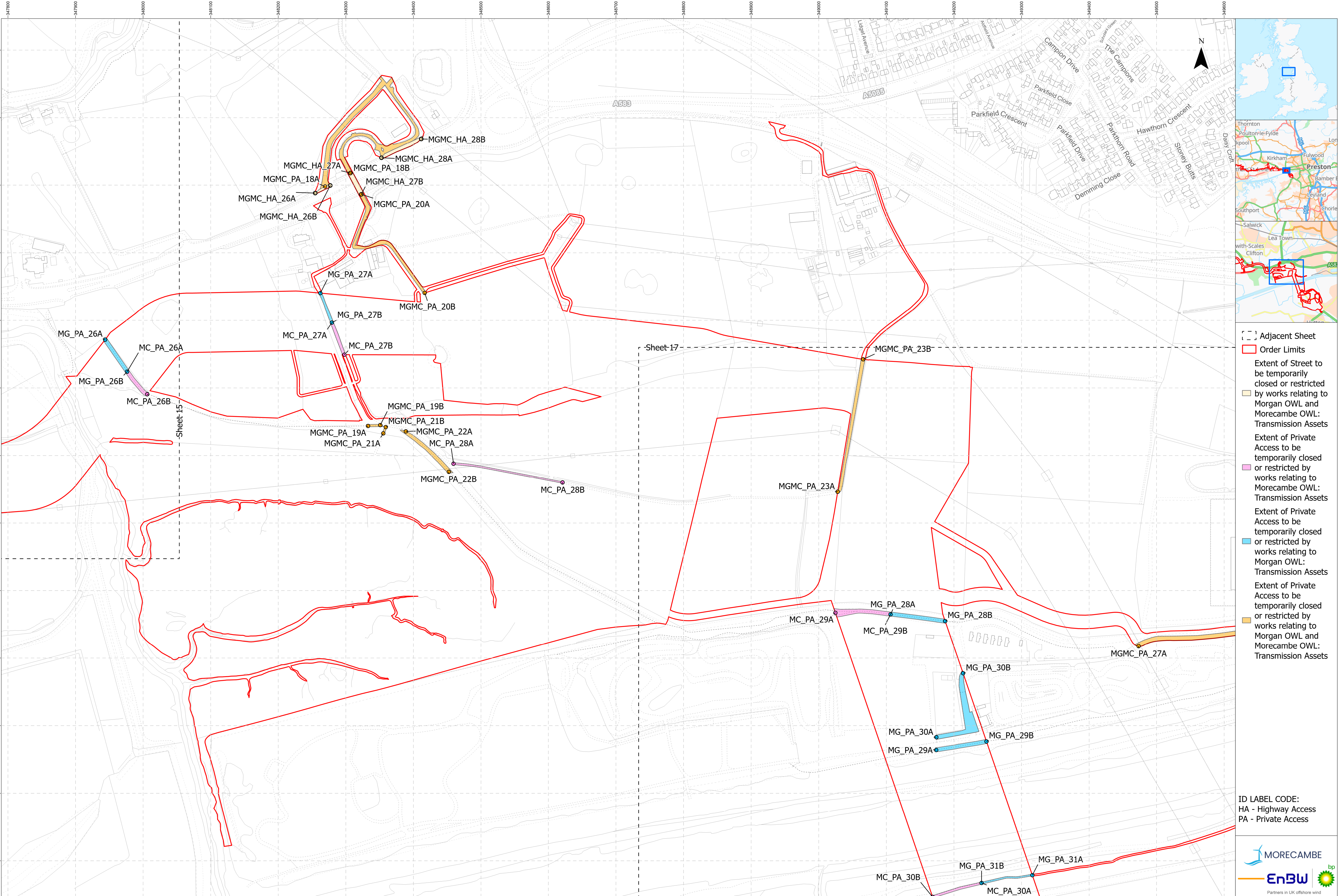


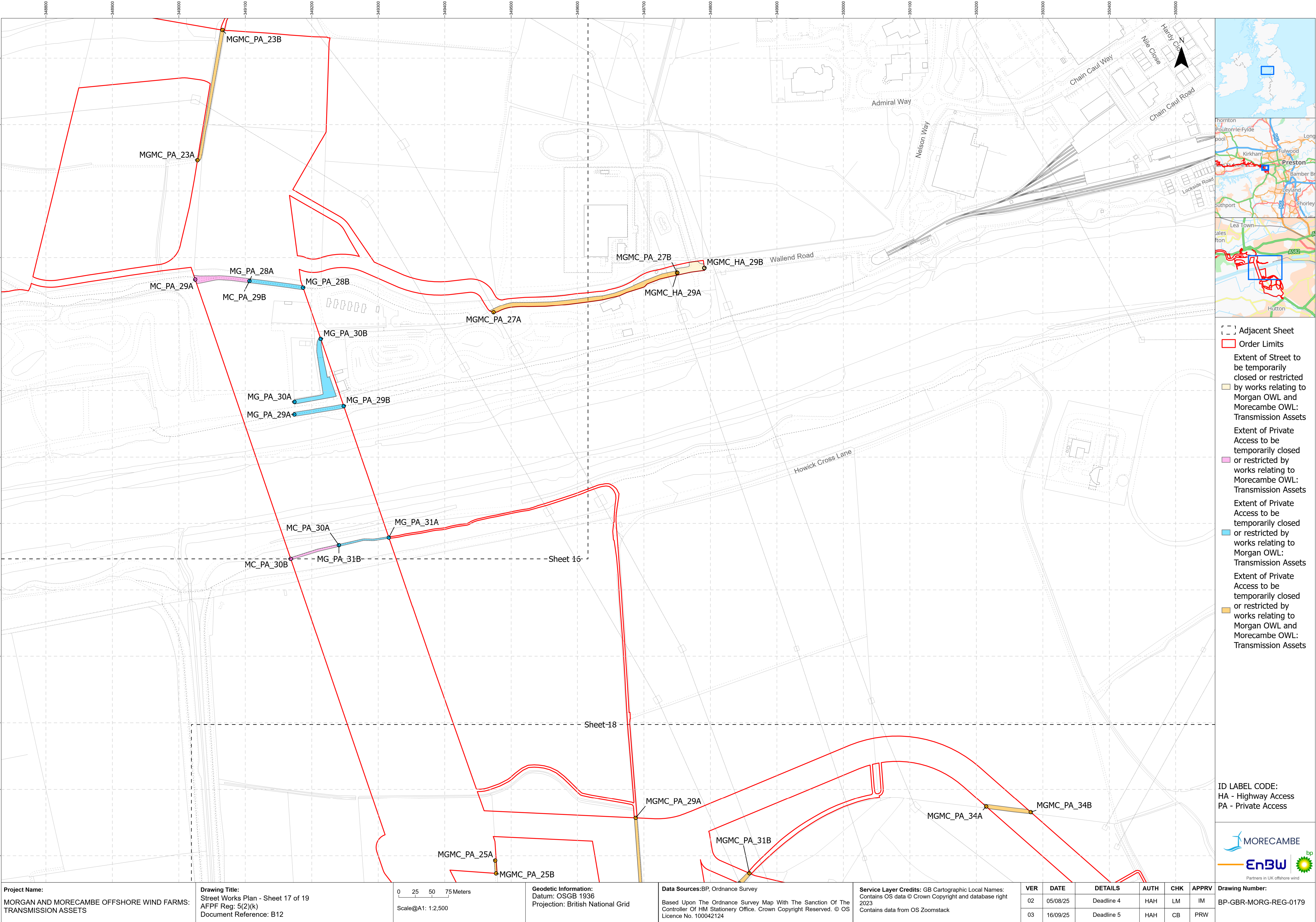


- [] Adjacent Sheet
 - [] Order Limits
 - Extent of Street to be temporarily closed or restricted by works relating to Morecambe OWL: Transmission Assets
 - Extent of Street to be temporarily closed or restricted by works relating to Morgan OWL: Transmission Assets
 - Extent of Street to be temporarily closed or restricted by works relating to Morgan OWL and Morecambe OWL: Transmission Assets
 - Extent of Private Access to be temporarily closed or restricted by works relating to Morecambe OWL: Transmission Assets
 - Extent of Private Access to be temporarily closed or restricted by works relating to Morgan OWL: Transmission Assets
 - Extent of Private Access to be temporarily closed or restricted by works relating to Morgan OWL and Morecambe OWL: Transmission Assets
- ID LABEL CODE:
HA - Highway Access
PA - Private Access



Project Name: MORGAN AND MORECAMBE OFFSHORE WIND FARMS: TRANSMISSION ASSETS	Drawing Title: Street Works Plan - Sheet 15 of 19 AFPF Reg: 5(2)(k) Document Reference: B12	Geodetic Information: Datum: OSGB 1936 Projection: British National Grid	Data Sources:BP, Ordnance Survey Based Upon The Ordnance Survey Map With The Sanction Of The Controller Of HM Stationery Office. Crown Copyright Reserved. © OS Licence No. 100042124	Service Layer Credits: GB Cartographic Local Names: Contains OS data © Crown Copyright and database right 2023 Contains data from OS Zoomstack	VER	DATE	DETAILS	AUTH	CHK	APPRV	Drawing Number: BP-GBR-MORG-REG-0179
					02	05/08/25	Deadline 4	HAH	LM	IM	
					03	16/09/25	Deadline 5	HAH	CB	PRW	





- [] Adjacent Sheet
- [] Order Limits
- Extent of Street to be temporarily closed or restricted by works relating to Morgan OWL and Morecambe OWL: Transmission Assets
- Extent of Private Access to be temporarily closed or restricted by works relating to Morecambe OWL: Transmission Assets
- Extent of Private Access to be temporarily closed or restricted by works relating to Morgan OWL: Transmission Assets
- Extent of Private Access to be temporarily closed or restricted by works relating to Morgan OWL and Morecambe OWL: Transmission Assets

ID LABEL CODE:
HA - Highway Access
PA - Private Access



Project Name:
MORGAN AND MORECAMBE OFFSHORE WIND FARMS:
TRANSMISSION ASSETS

Drawing Title:
Street Works Plan - Sheet 17 of 19
AFPF Reg: 5(2)(k)
Document Reference: B12

0 25 50 75 Meters
Scale@A1: 1:2,500

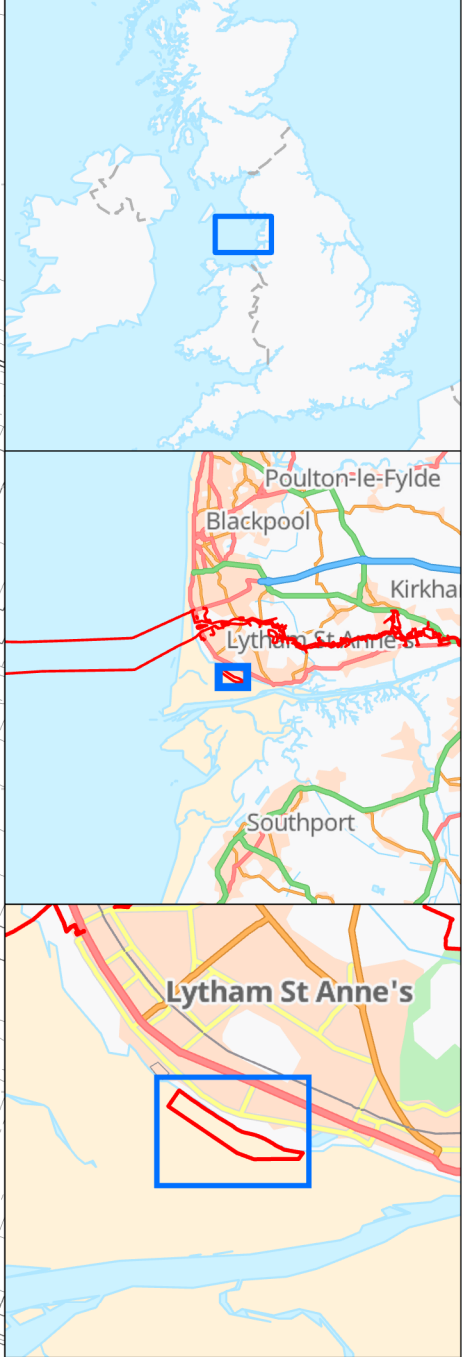
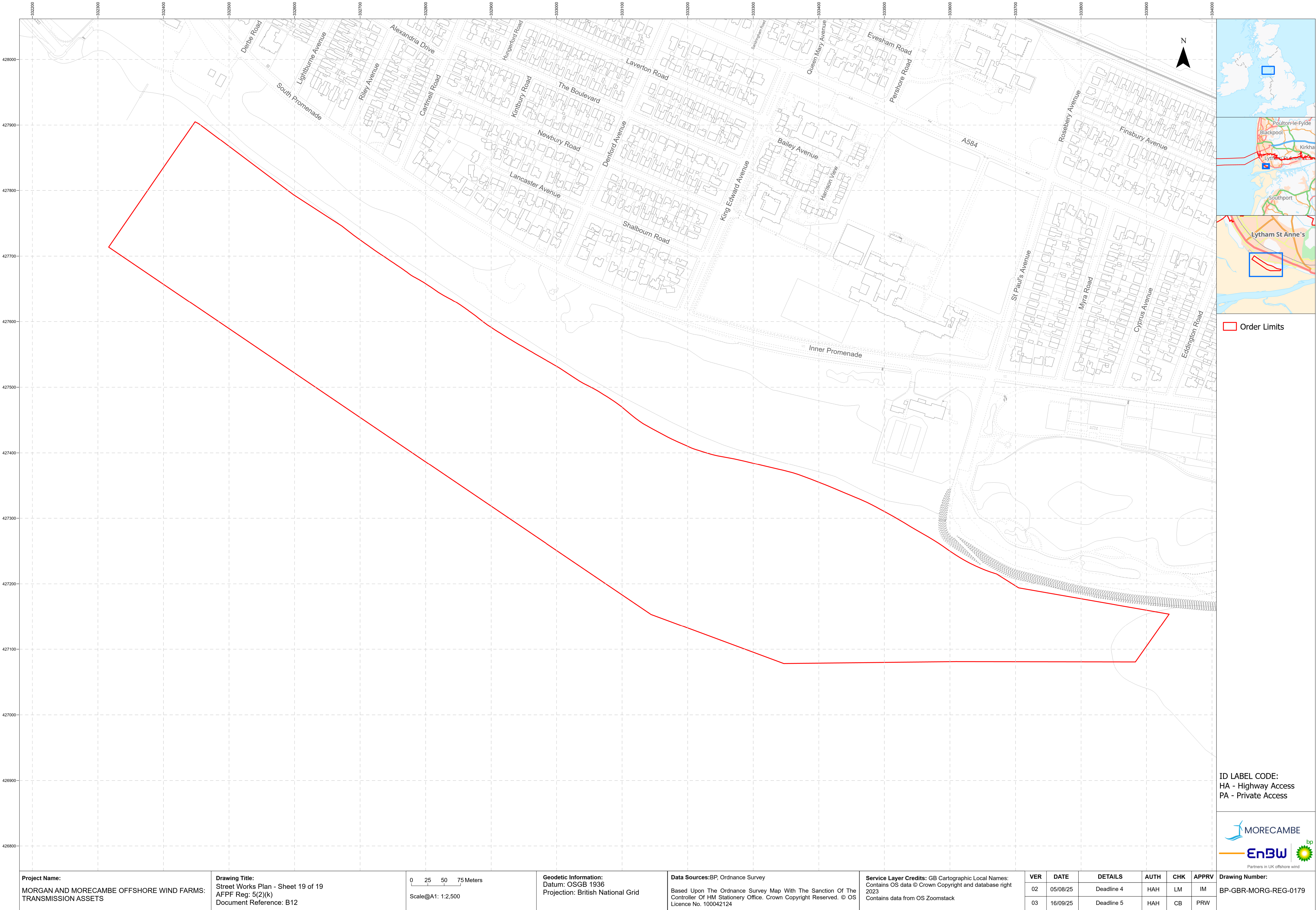
Geodetic Information:
Datum: OSGB 1936
Projection: British National Grid

Data Sources:BP, Ordnance Survey
Based Upon The Ordnance Survey Map With The Sanction Of The
Controller Of HM Stationery Office. Crown Copyright Reserved. © OS
Licence No. 100042124

Service Layer Credits: GB Cartographic Local Names:
Contains OS data © Crown Copyright and database right
2023
Contains data from OS Zoomstack

VER	DATE	DETAILS	AUTH	CHK	APPRV
02	05/08/25	Deadline 4	HAH	LM	IM
03	16/09/25	Deadline 5	HAH	CB	PRW

Drawing Number:
BP-GBR-MORG-REG-0179



Order Limits

ID LABEL CODE:
HA - Highway Access
PA - Private Access



Project Name:
MORGAN AND MORECAMBE OFFSHORE WIND FARMS:
TRANSMISSION ASSETS

Drawing Title:
Street Works Plan - Sheet 19 of 19
AFPF Reg: 5(2)(k)
Document Reference: B12

0 25 50 75 Meters
Scale@A1: 1:2,500

Geodetic Information:
Datum: OSGB 1936
Projection: British National Grid

Data Sources:BP, Ordnance Survey
Based Upon The Ordnance Survey Map With The Sanction Of The
Controller Of HM Stationary Office. Crown Copyright Reserved. © OS
Licence No. 100042124

Service Layer Credits: GB Cartographic Local Names:
Contains OS data © Crown Copyright and database right
2023
Contains data from OS Zoomstack

VER	DATE	DETAILS	AUTH	CHK	APPRV
02	05/08/25	Deadline 4	HAH	LM	IM
03	16/09/25	Deadline 5	HAH	CB	PRW

Drawing Number:
BP-GBR-MORG-REG-0179